

Norfolk Vanguard Offshore Wind Farm

Outline Traffic

Management Plan

Figure 2

Part 3 of 4

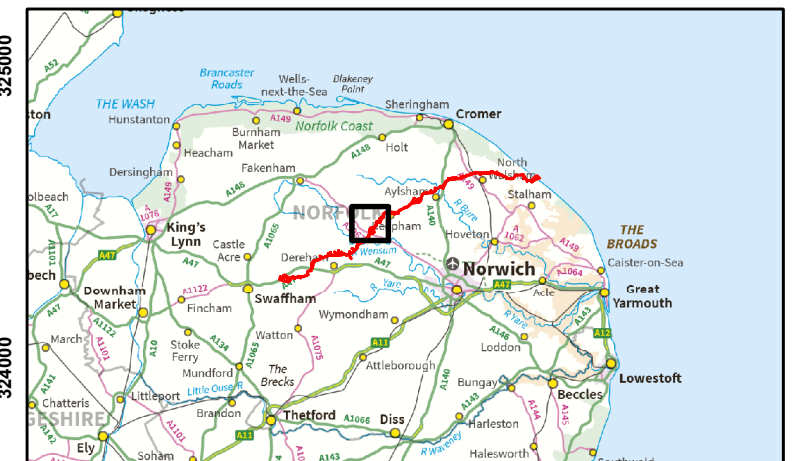
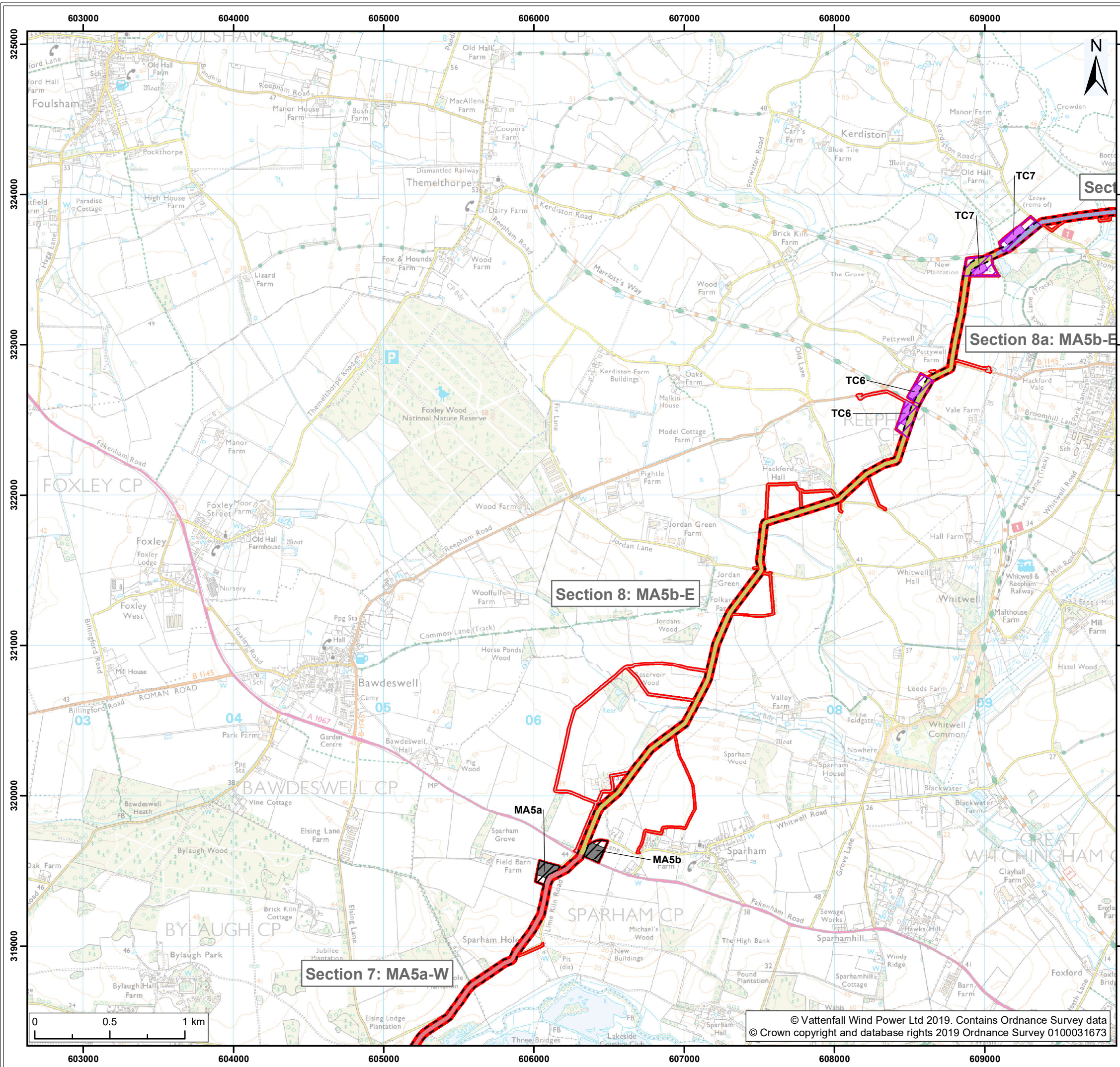
Deadline 8

Applicant: Norfolk Vanguard Limited
Document Reference: 8.8
Pursuant to: APFP Regulation: 5(2)(q)

Date: 30 May 2019
Revision: Version 3
Author: Royal HaskoningDHV

Photo: Kentish Flats Offshore Wind Farm





Legend:

- Norfolk Vanguard onshore red line boundary
- Onshore cable route**
- Onshore cable route
- Trenchless crossing zone (e.g. HDD)
- Indicative trenchless crossing compound
- Mobilisation zone
- Indicative mobilisation area compound
- Access**
- Construction access
- Operation access
- Cable Route Sections**
- Section 7: MA5a-W
- Section 8a: MA5b-E
- Section 9a: MA6-W

MA = Mobilisation Area

Project:	Report:
Norfolk Vanguard	Outline Traffic Management Plan

Title:

Onshore Infrastructure – Stage 2
(map 6 of 9)

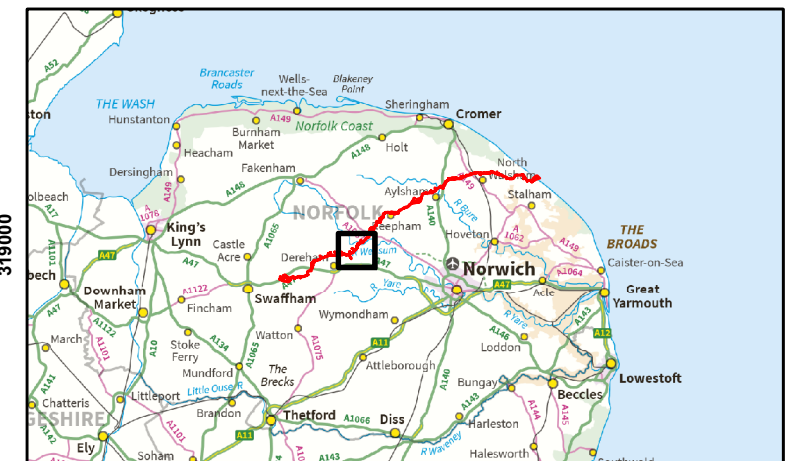
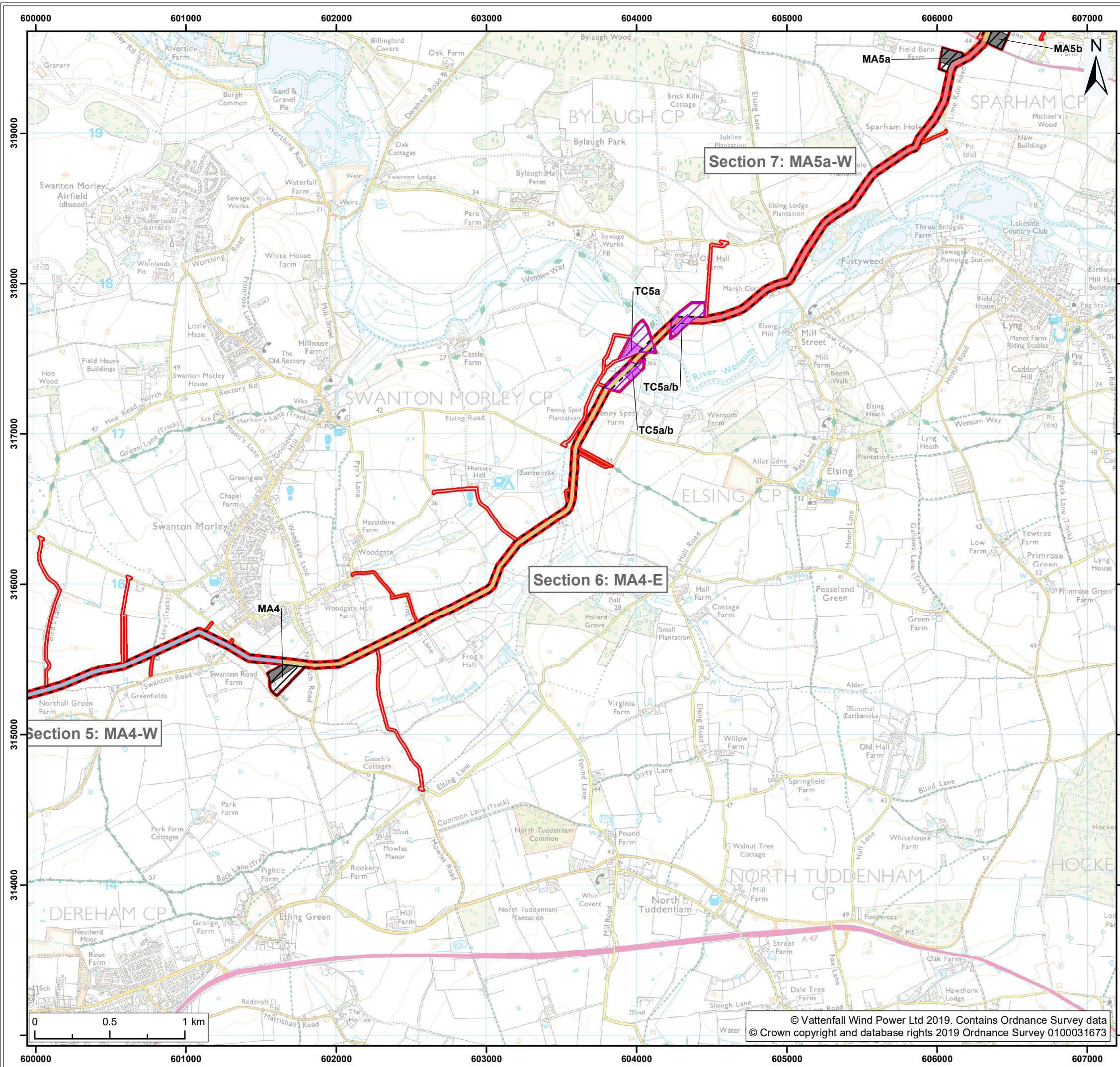
Figure: 2	Drawing No: PB4476-008-006-030				
Revision:	Date:	Drawn:	Checked:	Size:	Scale:
01	29/05/2019	LB	RE	A3	1:25,000

Co-ordinate system: British National Grid EPSG: 27700

VATTENFALL

Royal HaskoningDHV
Enhancing Society Together

© Vattenfall Wind Power Ltd 2019. Contains Ordnance Survey data
© Crown copyright and database rights 2019 Ordnance Survey 0100031673



- Legend:**
- Norfolk Vanguard onshore red line boundary
 - Onshore cable route**
 - Onshore cable route
 - Trenchless crossing zone (e.g. HDD)
 - Indicative trenchless crossing compound
 - Mobilisation zone
 - Indicative mobilisation area compound
 - Access**
 - Construction access
 - Operation access
 - Cable Route Sections**
 - Section 5: MA4-W
 - Section 6: MA4-E
 - Section 7: MA5a-W
 - Section 8a: MA5b-E

MA = Mobilisation Area	
Project: Norfolk Vanguard	Report: Outline Traffic Management Plan

Title:
Onshore Infrastructure – Stage 2
(map 7 of 9)

Figure: 2	Drawing No: PB4476-008-006-030				
Revision: 01	Date: 29/05/2019	Drawn: LB	Checked: RE	Size: A3	Scale: 1:25,000

Co-ordinate system: British National Grid EPSG: 27700



© Vattenfall Wind Power Ltd 2019. Contains Ordnance Survey data
© Crown copyright and database rights 2019 Ordnance Survey 0100031673